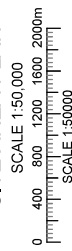


SITE LOCATION




Reproduced by permission of Ordnance Survey on behalf of the Controller of Her Majesty's Stationery Office
All rights reserved. © Crown Copyright licence no. 100022432

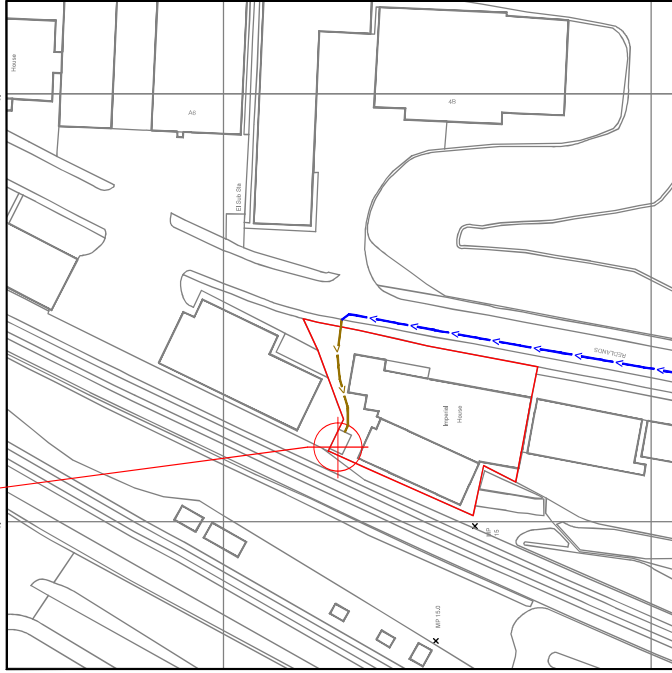
SITE AREA PLAN



SITE PHOTOGRAPH



SITE LOCATION



Reproduced by permission of Ordnance Survey on behalf of the Controller of Her Majesty's Stationery Office
All rights reserved. © Crown Copyright licence no. 100022432

SITE LOCATION PLAN



GOOGLE MAPS QR CODE

GOOGLE MAP - <https://goo.gl/maps/AHrgDgGnB9E2>

GOOGLE STREETVIEW- <https://goo.gl/maps/uL4FFTeJCU42>

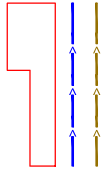
NOTES:

1. ALL DIMENSIONS IN MM UNLESS OTHERWISE NOTED.

DIRECTIONS TO SITE:

Exit M25 onto A23 towards London/Croydon, Pass Coulsdon South Railway Str. After the Str turn right onto Maripit Lane, go under the bridge, then left onto Ullevater Crescent At the rt turn left onto Redlands, site is 300m on left

- SITE PROVIDERS
- PROPERTY BOUNDARY:
- ACCESS ROUTE TO SITE:
- LEASE ACCESS ROUTE:



Number	MBNL	EE P125E	Project	Acquisition Trial	Purpose of Issue	Issue
MOD1	MBNL	200272018	Acquisition Trial	Planning	A	A
Drawn	DJM		Revision / Update Description			
Checked	DC		First Issue			
Approved	DC					



Mobile Broadband Network Limited
Sixth Floor, Thomas Tower, Station Road, Reading, RG1 1LX



Site Name: **SIMPSON'S FISHERIES**

Site ID: **1102511**

Address:
**IMPERIAL HOUSE
REDLANDS
CROYDON
CR5 2HT**

Title: **002 SITE LOCATION PLAN**

Project: **ATAP**

Purpose of Issue: **GENERAL ARRANGEMENT**

EE CHD ID:	21520	MBNL CHD ID:	CDN062	SUK CHD ID:	CR0032
Master Drawing No:	1102511_CDN062_21520_CR0032_M001				

Issue: **A**